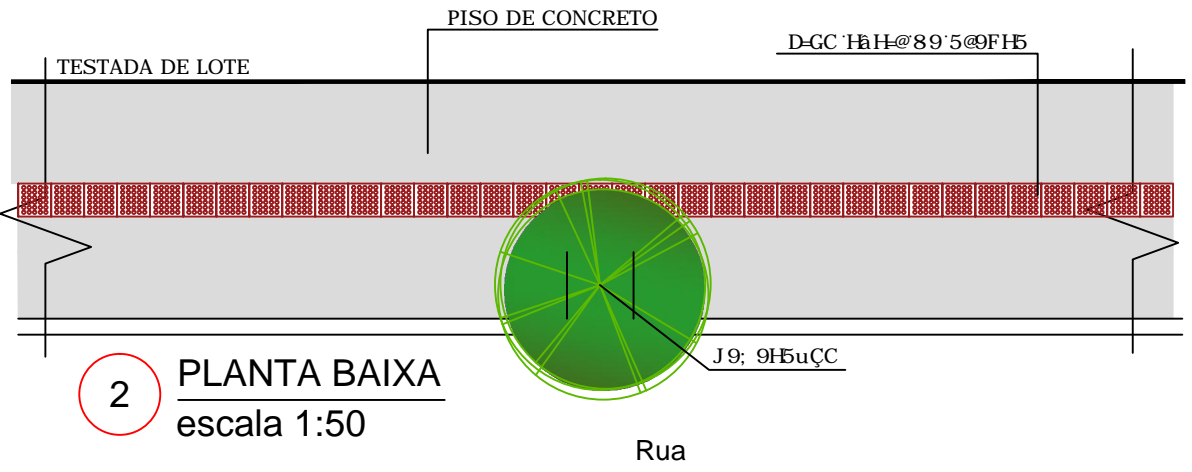

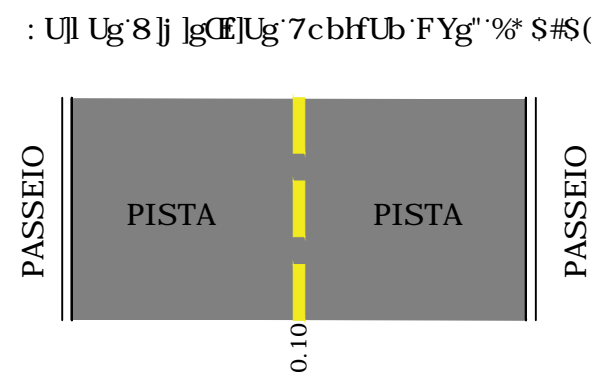
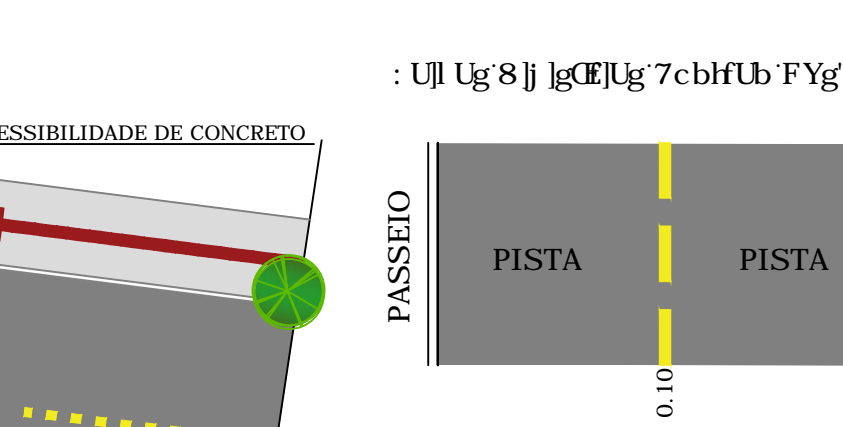
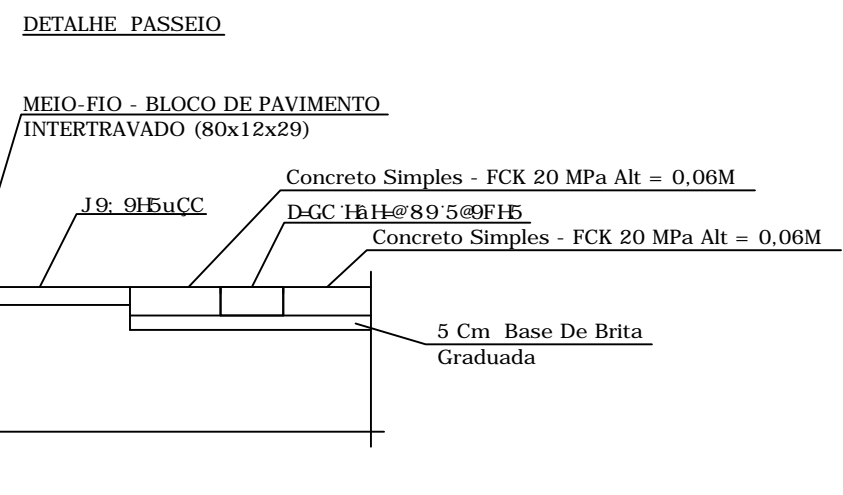


1 PLANTA BAIXA  
escala 1:50



2 PLANTA BAIXA  
escala 1:50



**KAISER**  
TOPOGRAFIA E GEORREFERENCIAMENTO

Topografia em geral - Georreferenciamento - Meio Ambiente - Perícias - Projetos de Loteamento - Nivelamento - CAR  
F1 U7Y 7Ua lg-czbs & ! HmfYc! 79D - - S%SI & S! Dlgg: i bXc!FG  
Fone/Fax: (54) 3317.2488 / 99810784 - leodocr@terra.com.br -

Proprietário(a): AI B=7aD-C'89'7CL=@ 5		Responsável Técnico:	
Local: Coxilha/RS		Eng. Civil. <b>NELSO LUIZ DE OLIVEIRA</b> - CREA 54.246	
Finalidade: Detalhamento de Rua	Escala: 1: 50		
Área: --	Data: 12 / 2018		